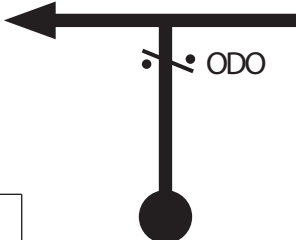
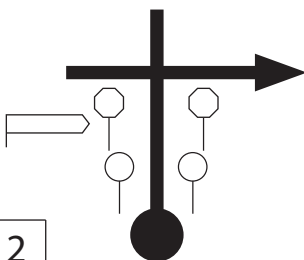


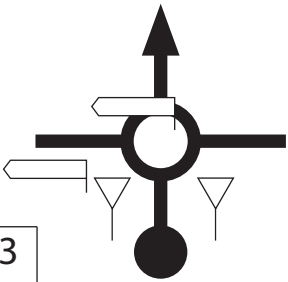






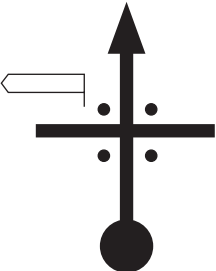



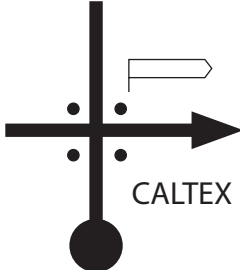




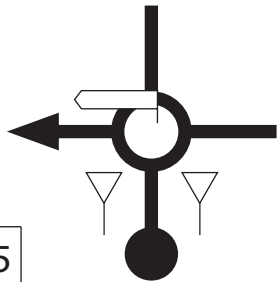

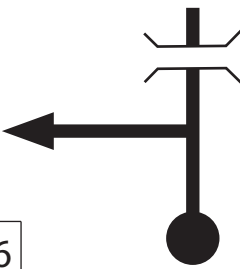
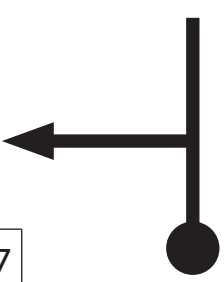
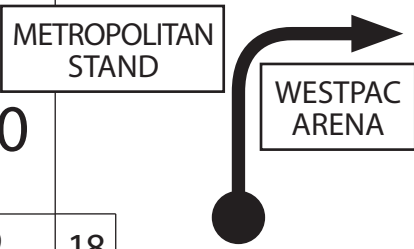



MIKE PERO MOTORSPORT PARK		DISTANCE:	LEG: <b>M1</b>	PAGE:
P1 SUMMIT RD - SIGN OF THE KIWI		<b>22.82 KM</b>	SECTION: <b>M1</b>	<b>M1</b>
		AVERAGE:	TIME AVERAGE:	
		<b>45.6 KM/H</b>	<b>30 MINS</b>	
DISTANCE TOTAL	DISTANCE PART	DIRECTION	DESCRIPTION	DIST. TOT. REGRESS
0.00	0.00	 1	<b>EXIT MIKE PERO MOTORSPORT PARK AT GATE NO. 2</b>  <b>TURN LEFT</b>	22.82
1.86	1.86	 2	  <b>BUCHANANS RD</b>  <b>TURN RIGHT</b>	20.96
2.68	0.82	 3	  <b>AIRPORT POUND RD</b>	20.14
3.57	0.89	 4		19.25
4.19	0.62	 5		18.63
5.22	1.03	 6	  <b>BELFAST PICTON</b> <b>CARMEN RD</b>	17.60
	1.22			

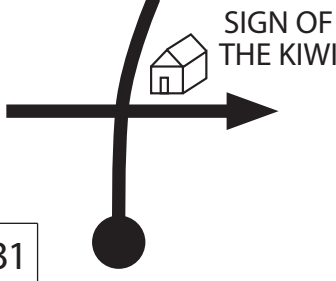
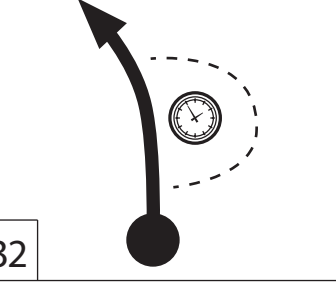
MIKE PERO MOTORSPORT PARK		DISTANCE:		LEG:	M1	PAGE:
P1 SUMMIT RD - SIGN OF THE KIWI		22.82 KM		SECTION:	M1	M2
		AVERAGE:		TIME AVERAGE:		
		45.6 KM/H		30 MINS		
DISTANCE TOTAL	DISTANCE PART	DIRECTION		DESCRIPTION		DIST. TOT. REGRESS
6.44	1.22	7				16.38
7.17	0.73	8				15.65
7.27	0.10	9				15.55
8.46	1.19	10				14.36
8.98	0.52	11				13.84
9.91	0.93	12				12.91
	0.82					

MIKE PERO MOTORSPORT PARK		DISTANCE:		LEG:	PAGE:
P1 SUMMIT RD - SIGN OF THE KIWI		22.82 KM		SECTION:	M3
		AVERAGE:		TIME AVERAGE:	
		45.6 KM/H		30 MINS	
DISTANCE TOTAL	DISTANCE PART	DIRECTION	DESCRIPTION		DIST. TOT. REGRESS
10.73	0.82	 13	  <b>TURN RIGHT</b>		12.09
11.11	0.38	 14			11.71
11.50	0.39	 15	 <b>TURN LEFT</b>		11.32
11.84	0.34	 16	<b>TURN LEFT ONTO ADDINGTON RACEWAY</b>		10.98
12.02	0.18	 17	<b>TURN LEFT THEN FOLLOW MARSHALLS INSTRUCTIONS TO START OF DAY 1</b>		10.80
12.22	0.20	 18			10.60
	0.19				







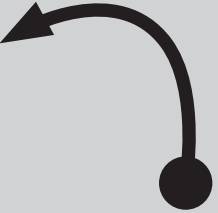








MIKE PERO MOTORSPORT PARK		DISTANCE:	LEG:	PAGE:
P1 SUMMIT RD - SIGN OF THE KIWI		22.82 KM	M1	M4
		AVERAGE:	SECTION:	
		45.6 KM/H	M1	
		TIME AVERAGE:		30 MINS
DISTANCE TOTAL	DISTANCE PART	DIRECTION	DESCRIPTION	DIST. TOT. REGRESS
12.41	0.19	<p>NZ RACING BOARD</p> <p>19</p>	<p>TURN LEFT</p>	10.41
12.55	0.14	<p>ACC</p> <p>20</p>	<p>TWIGGER STREET</p> <p>TURN RIGHT</p>	10.27
12.77	0.22	<p>21</p>	<p>GO TO LEFT LANE TO TURN LEFT</p>	10.05
13.02	0.25	<p>22</p>	<p>50</p> <p>BARRINGTON ST</p> <p>GO TO RIGHT LANE TO TURN RIGHT TOWARDS CASHMERE</p>	9.80
13.30	0.28	<p>23</p>	<p>JERROLD ST NORTH</p> <p>GO TO LEFT LANE TO HEAD TOWARDS CASHMERE</p>	9.52
14.64	1.34	<p>24</p>	<p>ATHELSTAN ST</p> <p>GO TO RIGHT LANE TO GO STRAIGHT AHEAD TO CASHMERE</p>	8.18
	0.11			





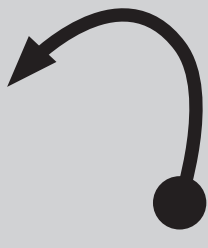

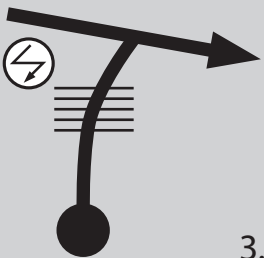


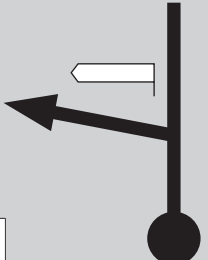




MIKE PERO MOTORSPORT PARK		DISTANCE:		LEG:	PAGE:
P1 SUMMIT RD - SIGN OF THE KIWI		22.82 KM		SECTION:	M5
		AVERAGE:		TIME AVERAGE:	
		45.6 KM/H		30 MINS	
DISTANCE		DIRECTION		DESCRIPTION	
TOTAL	PART				
14.75	0.11	25		   GO TO MIDDLE LANE TO GO STRAIGHT AHEAD	8.07
15.65	0.90	26		  CASHMERE HIGH SCHOOL	7.17
16.03	0.38	27		   TURN RIGHT	6.79
16.59	0.56	28		    BEAR LEFT	6.23
18.04	1.45	29		   GO TO RIGHT LANE TO TURN RIGHT	4.78
18.74	0.70	30		   3.47	4.08

<b>MIKE PERO MOTORSPORT PARK</b>		DISTANCE:	LEG: <b>M1</b>	PAGE:
<b>P1 SUMMIT RD - SIGN OF THE KIWI</b>		<b>22.82 KM</b>	SECTION: <b>M1</b>	<b>M6</b>
		AVERAGE:	TIME AVERAGE:	
		<b>45.6 KM/H</b>	<b>30 MINS</b>	

DISTANCE		DIRECTION	DESCRIPTION	DIST. TOT. REGRESS
TOTAL	PART			
22.21	3.47		<p style="text-align: center;"><b>CAUTION TURN RIGHT ON BROW</b></p>	0.61
22.82	0.61		<p style="text-align: center;">BY LAYBY ON RHS</p>	0.00
			<b>Lights ON</b>	

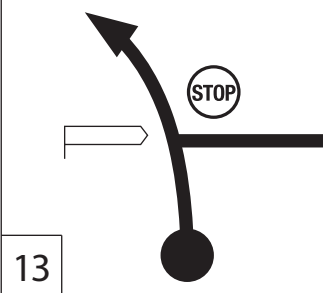


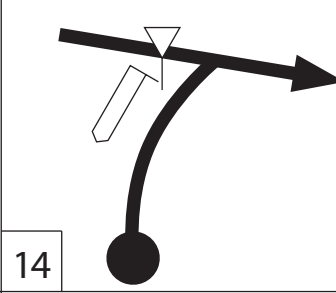


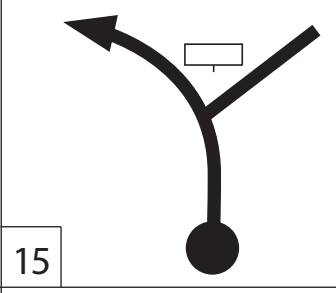

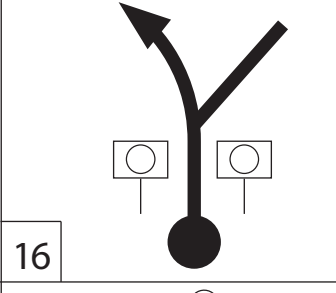

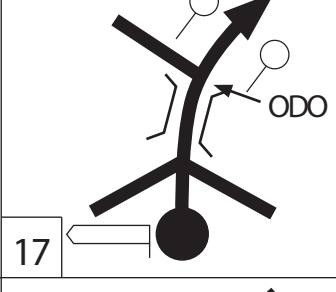


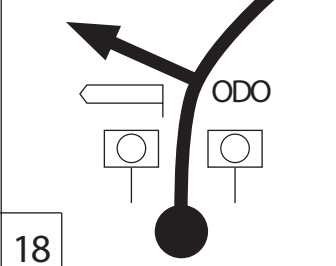


<b>P1 SUMMIT RD - SIGN OF THE KIWI</b>	DISTANCE:	LEG: <b>M1</b>	PAGE:
<b>MIKE PERO MOTORSPORT PARK</b>	<b>50.66 KM</b>	SECTION: <b>M1</b>	<b>M7</b>
STAGE NAME: SUMMIT RD - SIGN OF THE KIWI 16.42 KM	AVERAGE: <b>55.3 KM/H</b>	TIME AVERAGE: <b>55 MINS</b>	









DISTANCE		DIRECTION	DESCRIPTION	DIST. TOT. REGRESS
TOTAL	PART			
0.00	0.00		 P 1  FENCE POST ON LHS	50.66
0.69	0.69		 	49.97
4.38	3.69			46.28
4.72	0.34			45.94
6.84	2.12			43.82
8.41	1.57			42.25
	0.54			

P1 SUMMIT RD - SIGN OF THE KIWI		DISTANCE:		LEG:	M1	PAGE:
MIKE PERO MOTORSPORT PARK		50.66 KM		SECTION:	M1	M8
STAGE NAME: SUMMIT RD - SIGN OF THE KIWI 16.42 KM		AVERAGE: 55.3 KM/H		TIME AVERAGE: 55 MINS		
DISTANCE TOTAL	DISTANCE PART	DIRECTION		DESCRIPTION	DIST. TOT. REGRESS	
8.95	0.54	7	 7.47	 CAUTION CATTLE STOP CORNER TIGHTENS	41.71	
10.97	2.02	8	 5.45	 CAUTION CATTLE STOP	39.69	
12.49	1.52	9	 3.93	 CAUTION CORNER TIGHTENS	38.17	
12.57	0.08	10	 3.85	 COMMS POINT  CAUTION CATTLE STOP THEN TURN HARD RIGHT	38.09	
15.07	2.50	11	 1.35	 MILLERS RD	35.59	
16.42	1.35	12	 0.00	 P 1	34.24	
	0.90			NO.187 RED LETTERBOX ON RHS		



<b>P1 SUMMIT RD - SIGN OF THE KIWI</b>	DISTANCE:	LEG: <b>M1</b>	PAGE:
<b>MIKE PERO MOTORSPORT PARK</b>	<b>50.66 KM</b>	SECTION: <b>M1</b>	<b>M9</b>
STAGE NAME: SUMMIT RD - SIGN OF THE KIWI 16.42 KM	AVERAGE: <b>55.3 KM/H</b>	TIME AVERAGE:	<b>55 MINS</b>

DISTANCE TOTAL	DISTANCE PART	DIRECTION	DESCRIPTION	DIST. TOT. REGRESS
17.32	0.90	 13	 P 1 AT INTERSECTION  <b>Lights OFF</b>	33.34
18.31	0.99	 14	  <b>CAUTION TURNING RIGHT</b>	32.35
19.61	1.30	 15		31.05
29.06	9.45	 16	 <b>TAITAPU</b>	21.60
29.67	0.61	 17	 	20.99
37.17	7.50	 18	  <b>TURN LEFT</b>	13.49

P1 SUMMIT RD - SIGN OF THE KIWI		DISTANCE:		LEG:	M1	PAGE:
MIKE PERO MOTORSPORT PARK		50.66 KM		SECTION:	M1	M10
		AVERAGE:		TIME AVERAGE:		
		55.3 KM/H		55 MINS		
DISTANCE		DIRECTION		DESCRIPTION		DIST. TOT. REGRESS
TOTAL	PART					
37.58	0.41	19		 	SABYS RD  TURN RIGHT	13.08
38.09	0.51	20		 	QUAIFES RD  TURN LEFT	12.57
38.71	0.62	21				11.95
40.49	1.78	22			<del>WHINCOPS RD</del> MARSHS RD	10.17
42.34	1.85	23			<del>SPRINGS RD</del> MARSHS RD	8.32
43.08	0.74	24				7.58

P1 SUMMIT RD - SIGN OF THE KIWI		DISTANCE:		LEG:	PAGE:
MIKE PERO MOTORSPORT PARK		50.66 KM		M1	M11
		AVERAGE:		TIME AVERAGE:	
		55.3 KM/H		55 MINS	
DISTANCE		DIRECTION		DESCRIPTION	
TOTAL	PART				
43.93	0.85	25		STOP  LEESTON    HORNBY	6.73
44.22	0.29	26			6.44
45.51	1.29	27		70	5.15
45.92	0.41	28		MAIN SOUTH RD  TURN LEFT	4.74
47.02	1.10	29		 KIRK RD GO TO CENTRE LANE CAUTION TURN RIGHT	3.64
47.05	0.03	30		WATERLOO RD  TURN RIGHT AFTER RAIL CROSSING	3.61

P1 SUMMIT RD - SIGN OF THE KIWI		DISTANCE:		LEG:	M1	PAGE:
MIKE PERO MOTORSPORT PARK		50.66 KM		SECTION:	M1	M12
		AVERAGE:		TIME AVERAGE:		
		55.3 KM/H		55 MINS		
DISTANCE		DIRECTION		DESCRIPTION		DIST. TOT. REGRESS
TOTAL	PART					
47.39	0.34	31				3.27
48.15	0.76	32		TURN LEFT		2.51
49.15	1.00	33		BEAR RIGHT		1.51
49.66	0.51	34				1.00
50.22	0.56	35		PASSAGE CONTROL ENTER THROUGH GATE 2 MIKE PERO MOTORSPORT PARK FOLLOW MARSHALLS INSTRUCTIONS TO CONTROL		0.44
50.66	0.44	36		PARK UP BELOW GRAND STAND		0.00