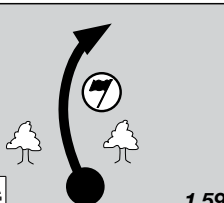

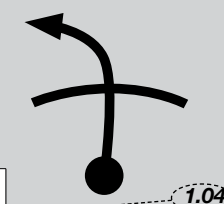
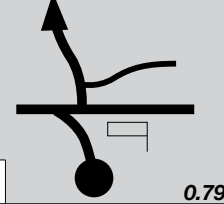
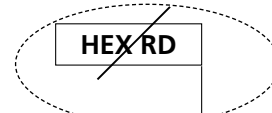
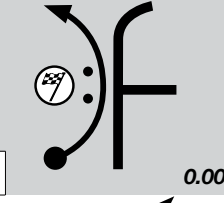

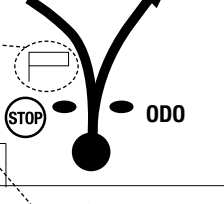


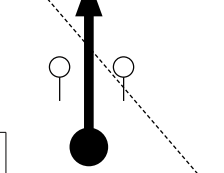



# EXPLANATION OF ROUTE BOOK TULIPS AND LAYOUT

SPECIAL NUMBER AND NAME		SPECIAL STAGE DISTANCE	TOTAL TIME CONTROL DISTANCE	AVERAGE SPEED FOR TOTAL TC	LEG NUMBER	PAGE NUMBER
CURRENT TIME CONTROL → <b>TC 6 OKUHU PASS</b>			DISTANCE: <b>36.93 KM</b>	LEG: <b>2</b>	PAGE: <b>27</b>	
NEXT TIME CONTROL → <b>TC 7 LESS VALLEY</b>				SECTION: <b>3</b>		
SPECIAL STAGE: 6 <b>OKUHU PASS</b>		<b>1.59 KM</b>	AVERAGE: <b>88.6 KM/H</b>	TIME: <b>25 MINS</b>		SECTION NUMBER
DISTANCE TOTAL	DISTANCE PART	DIRECTION	DESCRIPTION	DIST. TOT. REGRESS	TIME ALLOWED FOR TOTAL TIME CONTROL	
0.00	0.00		 SS 6	36.93	START LINE SIGN	
		<b>1</b>	1.59			
0.55	0.55		<b>CROSS ROAD ON TOP OF STOP BANK</b>	36.38	CHANGE OF SURFACE	
		<b>2</b>	1.04			
0.80	0.25		 <b>CROSS ROAD ON TOP OF STOP BANK</b>	36.13	SIGN NOT FOLLOWED	
		<b>3</b>	0.79			
1.59	<u>0.79</u>		 SS 6	35.34	FINISH LINE SIGN	
		<b>4</b>	0.00		DISTANCE TO CONTROL	
1.73	<u>0.14</u>		 SS 6 	35.20	SIGN TO FOLLOW	
		<b>5</b>				
1.93	0.20			35.00		
		<b>6</b>				
	<u>0.49</u>				PART DISTANCE TO NEXT TULIP	

WHEN LESS THAN 200 METRES, PART DISTANCE IS UNDERLINED AND THE SEPERATING LINE IS REMOVED